

### Blinkhorn Nature Park



45 acres – Trail runs along the lakeshore and is suitable for hiking year round, all uses in dry months only. Access from Kangaroo Rd, or Lindholm Rd.

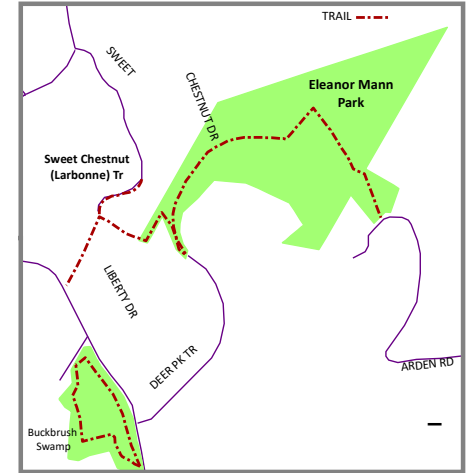


# Metchosin's Parks & Trails

District of Metchosin  
4450 Happy Valley Road  
Victoria BC V9C 3Z3  
(250) 474-3167

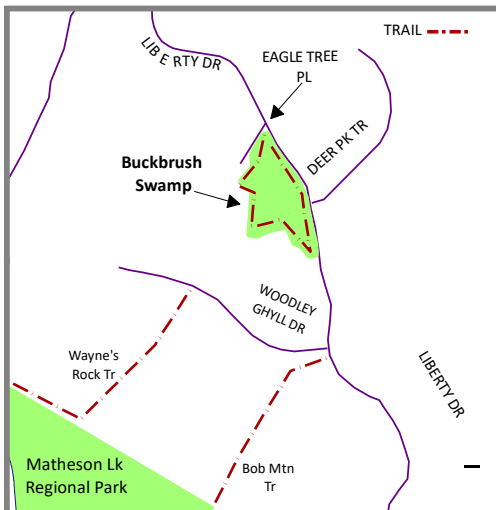


### Eleanor Mann Park



42 acres – Trails through park to Arden Rd & Deer Park Trail. Suitable for all uses year round. Trail to viewpoint off Deer Park Trail is very steep, suitable for hiking only.

### Buckbrush Swamp



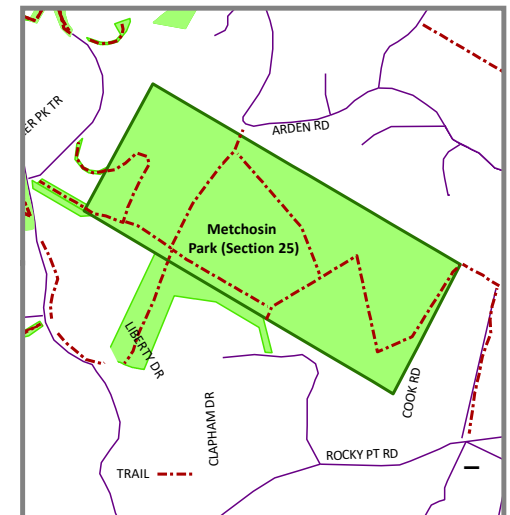
Easy trail loop, suitable for all users. Access from Liberty Dr & Eagle Tree Pl.

Maps of trails in Devonian, Witty's Lagoon, Tower Point & Matheson Lake Regional Parks may be found at [www.crd.bc.ca](http://www.crd.bc.ca)

**Please respect private property  
& stay on trails  
NO MOTORIZED VEHICLES ALLOWED  
.....  
DOGS MUST NOT APPROACH OTHER TRAIL USERS  
WITHOUT PERMISSION AND, IF OFF LEASH, MUST COME  
IMMEDIATELY WHEN CALLED**

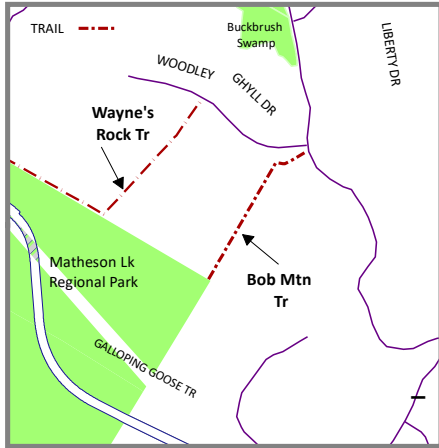
For more maps and information see [www.metchosin.ca](http://www.metchosin.ca)

### Metchosin Park (Section 25)



Trails through 100 acres of Crown Land. Users must stay on trails. Suitable for all users year round. Access from Clapham Dr, Cook Rd, Arden Rd & Ed's Ln off Liberty Dr.

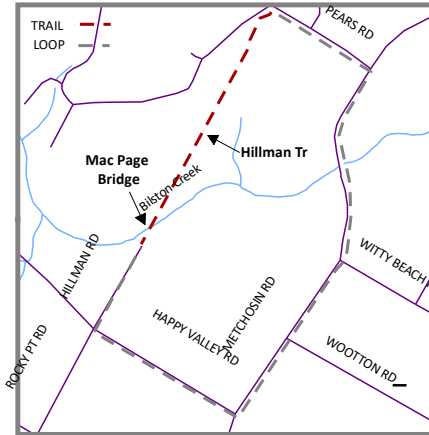
## Wayne's Rock & Bob Mountain Trails



**Wayne's Rock Trail** – From Woodley Ghyll Rd to the Galloping Goose at Matheson Lake Park. Suitable for all uses year round.

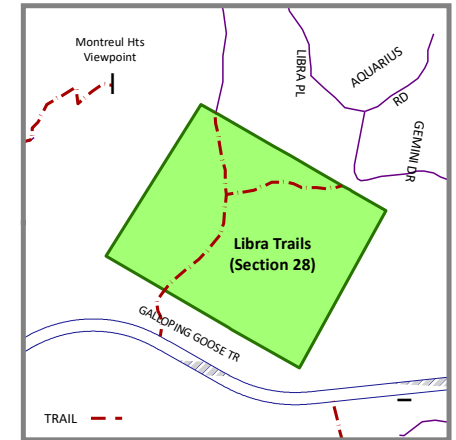
**Bob Mountain Trail** – From Liberty Dr to the Galloping Goose at Matheson Lake Park. Very steep and challenging.

## Hillman Trail & Mac Page Bridge



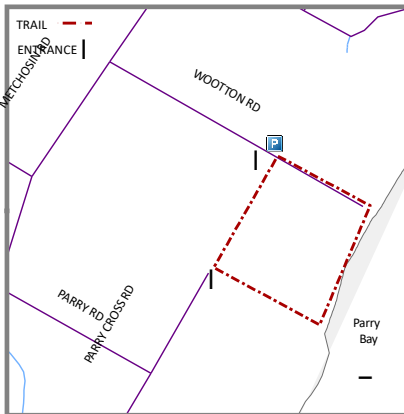
Trail corridor connecting Hillman & Pears Rds. Crosses Bilston Creek over Mac Page Bridge. Suitable for all uses year round.

## Libra Trails (Section 28)



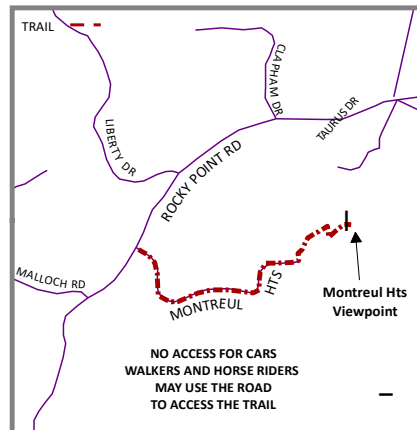
Trails through 48 acres of Crown Land. Users must stay on trails. Suitable for all users year round. Access from Libra Pl, Gemini Dr & the Galloping Goose Trail.

## Sea Bluff Trail



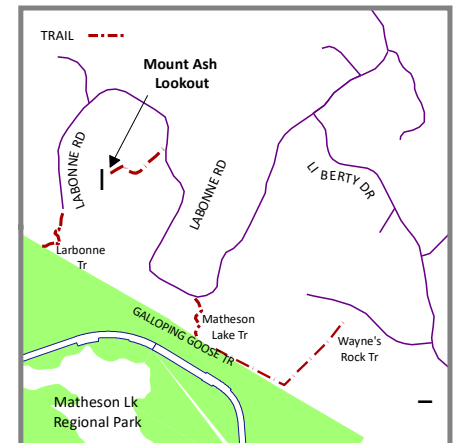
Trail around the perimeter of a working sheep farm, with ocean views. Suitable for all uses year round. **Dogs must be leashed. Please close all gates behind you.**

## Montreal Hill Trail & Viewpoint



The stunning views are worth the climb. Access for equestrians and pedestrians from Rocky Point Rd. Private road – no cars permitted.

## Mount Ash Trail & Viewpoint



Steep trail to 270° views. Access from the unnamed private road on Upper LaBonne Rd. (left side, driving up). Trail sign on road corner.