

Blinkhorn Lake Nature Park



45 acres – Trail runs along the lakeshore and is suitable for hiking year round, all uses in dry months only. Access from Kangaroo Rd, or Lindholm Rd.

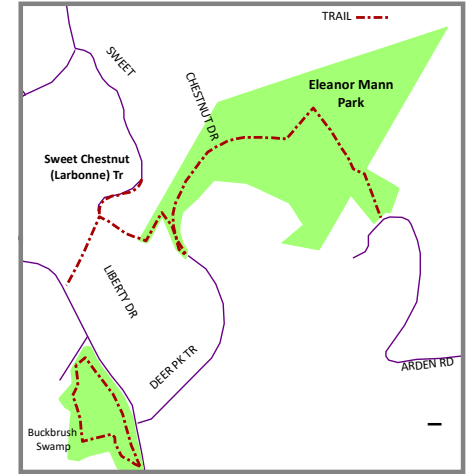


Metchosin's Parks & Trails

District of Metchosin
4450 Happy Valley Road
Victoria BC V9C 3Z3
(250) 474-3167

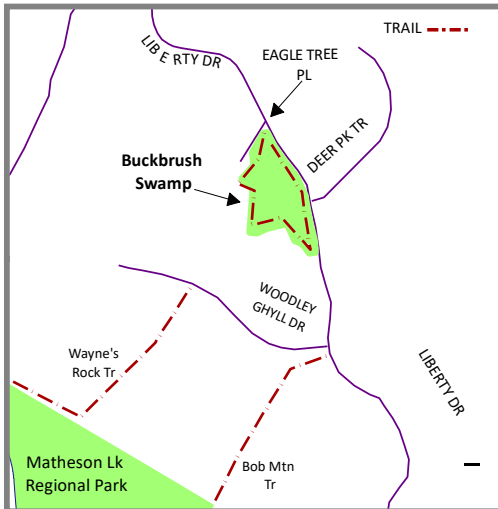


Eleanor Mann Park



42 acres – Trails through park to Arden Rd & Deer Park Trail. Suitable for all uses year round. Trail to viewpoint off Deer Park Trail is very steep, suitable for hiking only.

Buckbrush Swamp



Easy trail loop, suitable for all users. Access from Liberty Dr & Eagle Tree Pl.

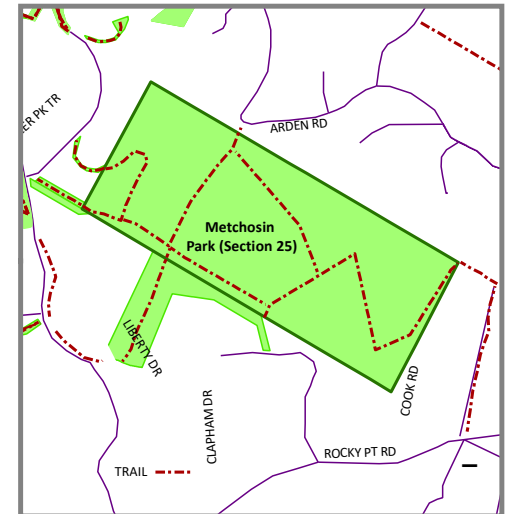
Maps of trails in Devonian, Witty's Lagoon, Tower Point & Matheson Lake Regional Parks may be found at www.crd.bc.ca

**Please respect private property
& stay on trails
NO MOTORIZED VEHICLES ALLOWED**



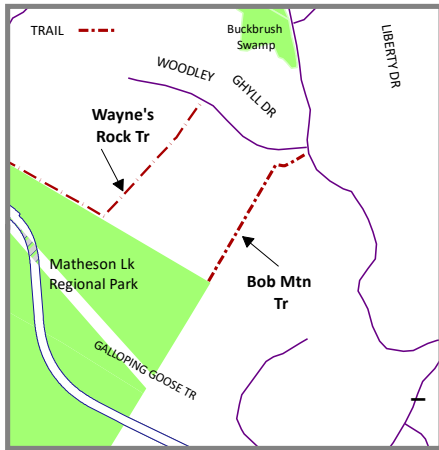
For more maps and information see www.metchosin.ca

Metchosin Park (Section 25)



Trails through 100 acres of Crown Land. Users must stay on trails. Suitable for all users year round. Access from Clapham Dr, Cook Rd, Arden Rd & Ed's Ln off Liberty Dr.

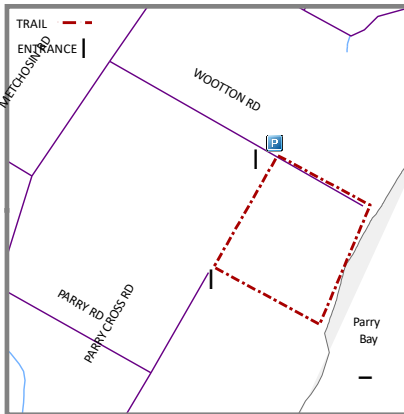
Wayne's Rock & Bob Mountain Trails



Wayne's Rock Trail – From Woodley Ghyll Rd to the Galloping Goose at Matheson Lake Park. Suitable for all uses year round.

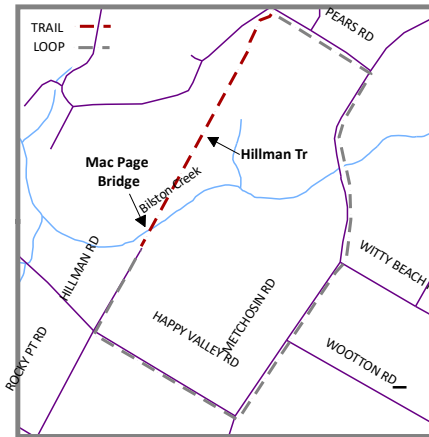
Bob Mountain Trail – From Liberty Dr to the Galloping Goose at Matheson Lake Park. Very steep and challenging.

Sea Bluff Trail



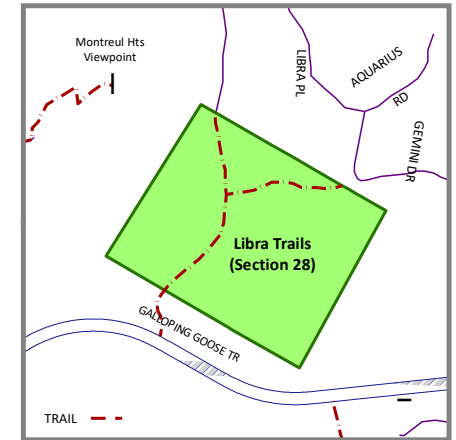
Trail around the perimeter of a working sheep farm, with ocean views. Suitable for all uses year round. **Please close all gates behind you.**

Hillman Trail & Mac Page Bridge



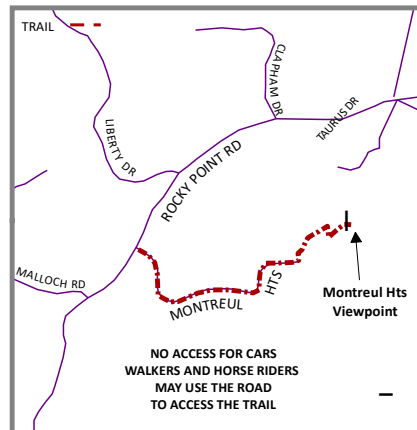
Trail corridor connecting Hillman & Pears Rds. Crosses Bilston Creek over Mac Page Bridge. Suitable for all uses year round.

Libra Trails (Section 28)



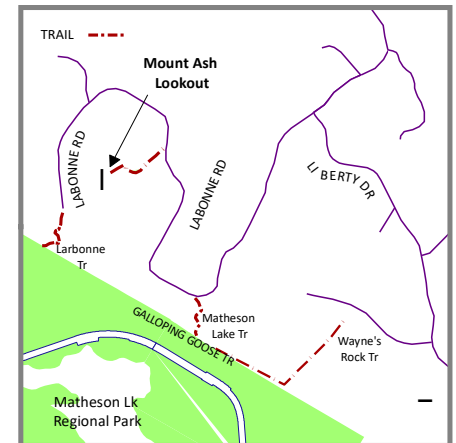
Trails through 48 acres of Crown Land. Users must stay on trails. Suitable for all users year round. Access from Libra Pl, Gemini Dr & the Galloping Goose Trail.

Montreul Hill Trail & Viewpoint



The stunning views are worth the climb. Access for equestrians and pedestrians from Rocky Point Rd. Private road – no cars permitted.

Mount Ash Trail & Viewpoint



Steep trail to 270° views. Access from the unnamed private road on Upper LaBonne Rd. (left side, driving up). Trail sign on road corner.